



MY LOCAL STATS 2019 PUBLICATION

INTRODUCTION

My Local Stats 2019 presents the main socioeconomic statistics at administrative district level for the time series of 2017 till 2019. For the first time, My Local Stats is published in 149 publications consist of one publication at national level, 143 publications for existing districts (before 2013), one publication covering 13 new districts and four publications for the Federal Territories and Perlis.

The publication for each district contains 101 statistical tables including statistics related to the labour market, marriages and divorces, fire breakouts, prisoners, road accidents, drug addiction and closed-circuit television (CCTV).

Malaysia's population in 2019 was estimated at 32.5 million which comprised of 90.3 per cent citizens and 9.7 per cent non-citizens. The highest number of population was in Petaling (2.19 million) followed by Johor Bahru (1.60 million) and Ulu Langat (1.39 million). In 2019, the highest median monthly gross household income was recorded in Petaling (RM8,993) followed by Sepang (RM8,937) and Gombak (RM8,501). The number of accommodation premises in Malaysia increased 36.7 per cent in 2019 to 4,847 as compared to 3,546 in 2018. The districts which recorded the highest number of accommodation premises in 2019 were Melaka Tengah (314) followed by Johor Bahru (287), Timur Laut (217), Kota Kinabalu (196) and Petaling (194). To safeguard the peace and security of the country, there were a total of 1,486 police stations and 316 fire stations in 2019. The crime statistics have improved as evidenced by the decline in the number of property crimes of 6.7 per cent in 2019 (66,967 cases) as compared to 2018 (71,760 cases). This is further supported by the decrease in the number of violent crimes from 16,902 cases in 2018 to 16,489 cases in 2019.

Exhibit 1: Content Summary of My Local Stats Publication at Malaysia level, 2019

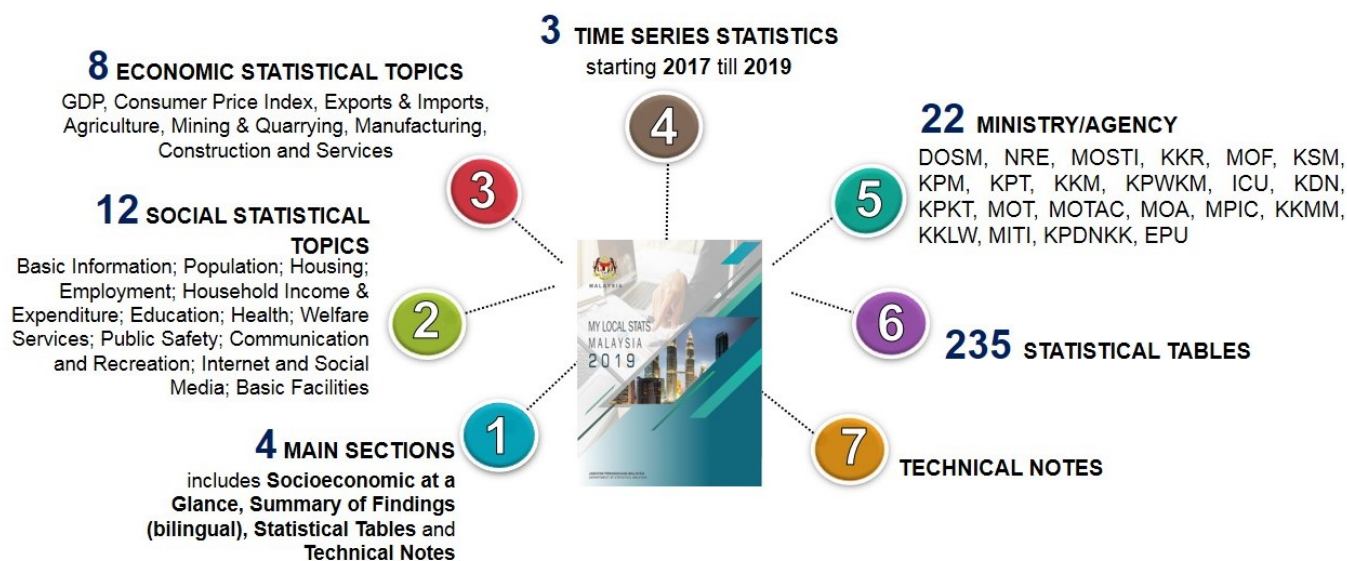
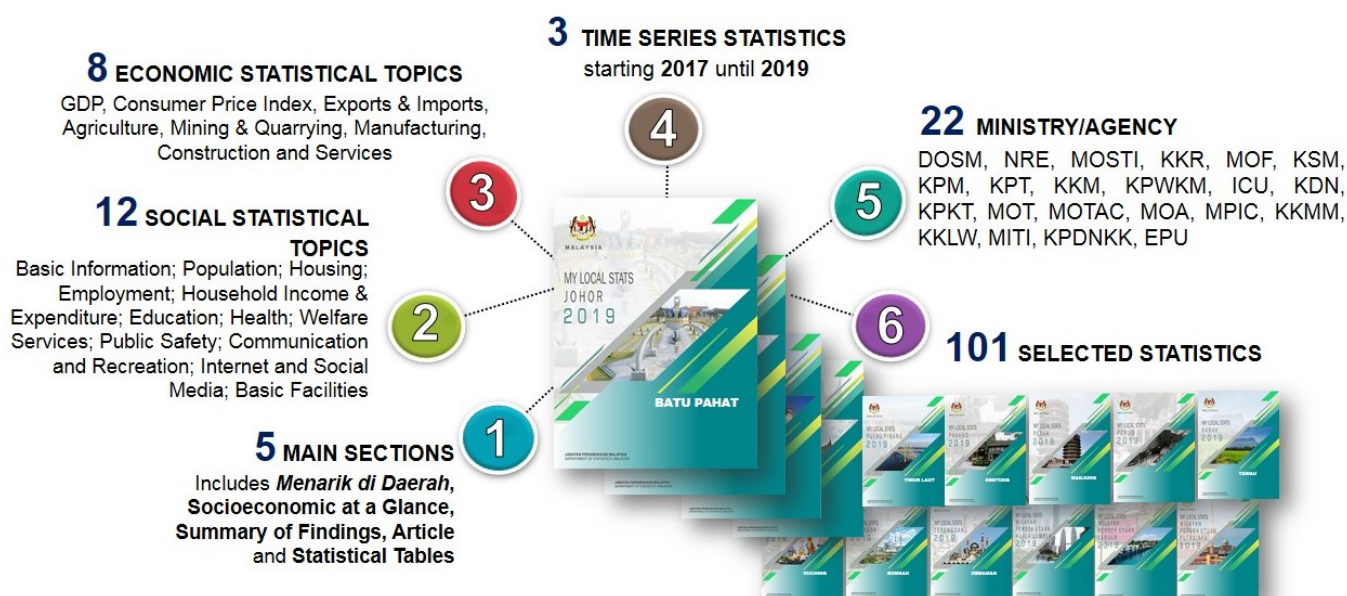


Exhibit 2: Content Summary of My Local Stats Publication at State and District levels, 2019



MY LOCAL STATS, 2019

MALAYSIA, 2019

32.5 million persons

POPULATION DENSITY

98/km²

CITIZEN

90.3%

LAND AREA

330,524km²

NON-CITIZEN

9.7%

NUMBER OF HOUSEHOLDS



8.0 million

AVERAGE SIZE OF HOUSEHOLDS



4.0 persons

GDP

GDP at constant price
RM1.42 trillion

GDP per capita
RM46,450

Growth rate
4.3%



PERCENTAGE OF EMPLOYED PERSONS BY SKILL LEVEL

27.5%

Skilled

60.1%

Semi-skilled

12.4%

Low skilled

TOP STATISTICS AT ADMINISTRATIVE DISTRICT¹

POPULATION



(Million)

| | |
|-------------|------|
| Petaling | 2.19 |
| Johor Bahru | 1.60 |
| Ulu Langat | 1.39 |

AVERAGE SIZE OF HOUSEHOLDS



(Persons)

| | |
|----------|-----|
| Kunak | 7.4 |
| Ranau | 6.8 |
| Semporna | 6.6 |

MEDIAN MONTHLY GROSS HOUSEHOLD INCOME



(RM)

| | |
|----------|-------|
| Petaling | 8,993 |
| Sepang | 8,937 |
| Gombak | 8,501 |

NUMBER OF SCHOOLS, TEACHERS AND PUPILS²



School

Primary

| | |
|-------------|-----|
| Johor Bahru | 180 |
| Petaling | 148 |
| Batu Pahat | 144 |

Secondary

| | |
|-------------|----|
| Johor Bahru | 87 |
| Petaling | 77 |
| Kinta | 58 |



Teacher

| | | | |
|-------------|-------|-------------|-------|
| Johor Bahru | 9,778 | Johor Bahru | 7,688 |
| Petaling | 9,025 | Petaling | 7,014 |
| Ulu Langat | 6,088 | Kinta | 4,613 |



Pupil

| | | | |
|-------------|---------|-------------|---------|
| Petaling | 151,920 | Johor Bahru | 100,938 |
| Johor Bahru | 149,749 | Petaling | 98,617 |
| Ulu Langat | 98,480 | Ulu Langat | 66,983 |

HEALTH, 2018³



Hospitals

| | |
|-------------------------------|---|
| Gombak/ Kota Kinabalu | 5 |
| Johor Bahru/ Kinta/Kuching | 3 |



Clinics⁴

| | |
|-------------|----|
| Kuching | 22 |
| Kinta | 20 |
| Johor Bahru | 17 |

PUBLIC SAFETY



Police Stations

| | |
|-------------|----|
| Johor Bahru | 57 |
| Petaling | 49 |
| Kinta | 32 |



Fire Stations

| | |
|-------------|---|
| Petaling | 9 |
| Johor Bahru | 7 |
| Ulu Langat | 6 |

Notes:

¹ Exclude Federal Territories and Perlis

² Refer to government schools and government-aided schools

³ Refer to government hospitals and clinics

⁴ Government health clinic includes maternal & child health clinics



DrUzir Mahidin



dr_uzir

#StatsMalaysia || #MyStatsDay || #MyCensus2020 || #LeaveNoOneBehind



DEPARTMENT OF STATISTICS MALAYSIA



MY LOCAL STATS, 2019

TOP STATISTICS AT ADMINISTRATIVE DISTRICT¹

Number of road accidents



Road accidents

| | |
|-------------|--------|
| Petaling | 82,058 |
| Johor Bahru | 45,970 |
| Ulu Langat | 26,784 |

Number of injuries due to road accidents



Injuries

| | |
|------------|-----|
| Kuala Muda | 436 |
| Petaling | 316 |
| Tumpat | 314 |

Number of deaths due to road accidents



Deaths

| | |
|-------------|-----|
| Petaling | 336 |
| Johor Bahru | 331 |
| Batu Pahat | 155 |

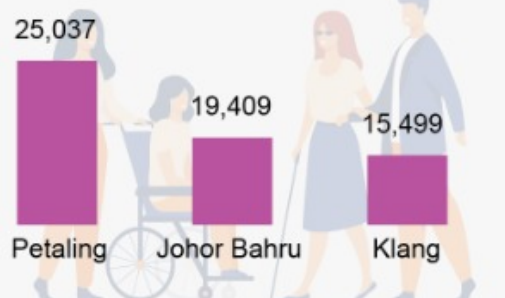


Number of accommodation premises

| | |
|---------------|-----|
| Melaka Tengah | 314 |
| Johor Bahru | 287 |
| Timur Laut | 217 |



Cumulative number of registered Person With Disabilities (PWD)



Note:

¹ Exclude Federal Territories and Perlis



DrUzir Mahidin



dr_uzir

#StatsMalaysia || #MyStatsDay || #MyCensus2020 || #LeaveNoOneBehind

The data will be updated based on the latest available figures and subsequently published in the

publication 2019.

Released By:

DATO' SRI DR. MOHD UZIR MAHIDIN
CHIEF STATISTICIAN MALAYSIA
DEPARTMENT OF STATISTICS, MALAYSIA

 **DrUzir_Mahidin**   **Dr_Uzir**

#myHariBulan# #myBulan# #myTahun#

Contact person:

Mohd Yusrizal Ab Razak

Public Relation Officer
Strategic Communication and International Division
Department of Statistics, Malaysia
Tel : +603-8885 7942
Fax : +603-8888 9248
Email : yusrizal.razak[at]dosm.gov.my

Contact person:

Baharudin Mohamad
Public Relation Officer
Strategic Communication and International Division
Department of Statistics Malaysia
Tel : +603-8090 4681
Fax : +603-8888 9248
Email : baharudin[at]dosm.gov.my

Copyright ©2026 Department of Statistics Malaysia Official Portal. All Rights Reserved.